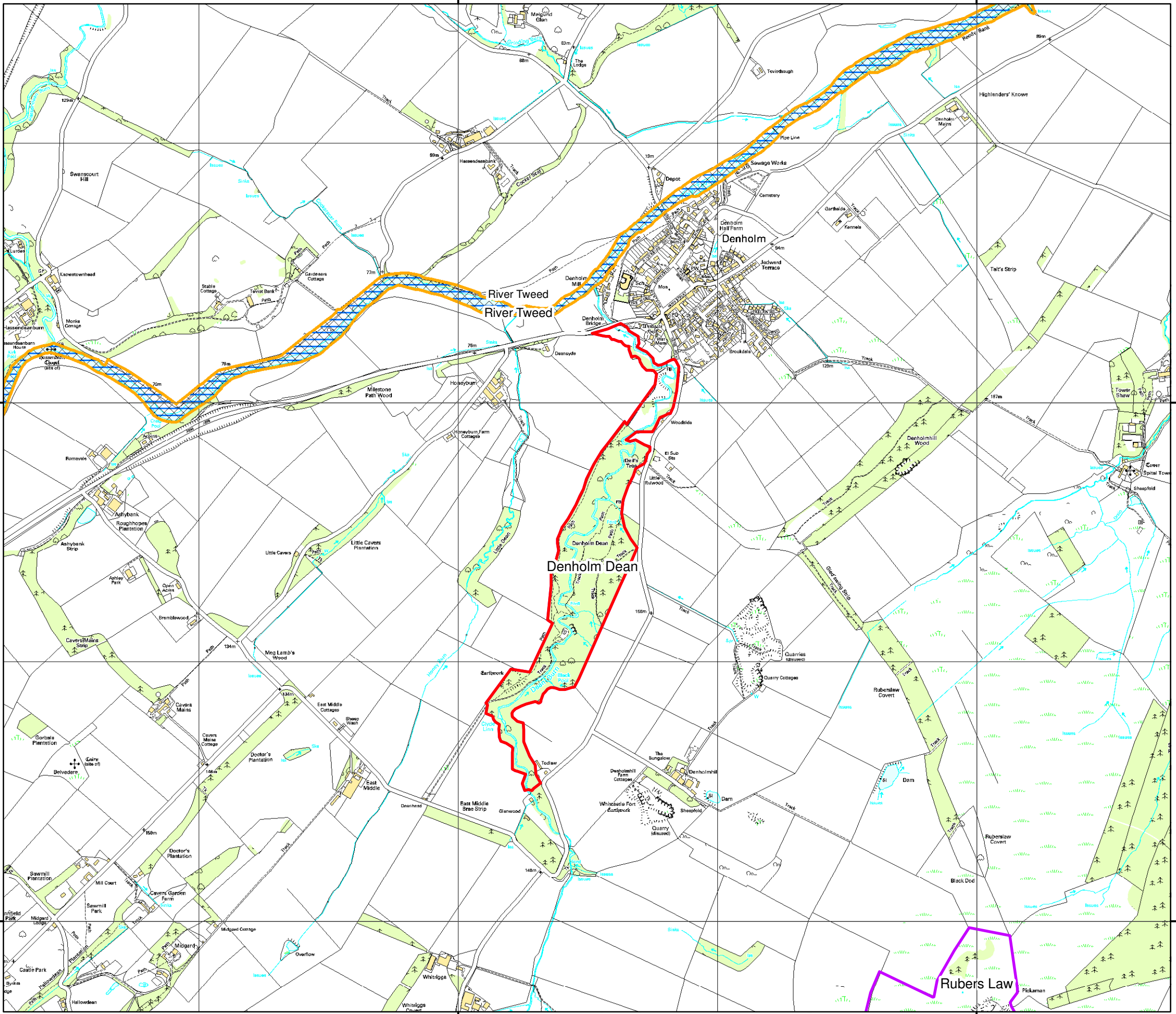


356000 000000

358000 000000







# The Wildlife Information Centre

## SBC LBS Site Location

**Site:**  
Denholm Dean

**Grid Reference:**  
NT565173

### Legend

-  Site Boundary
-  Other pLBS/LBS
-  SSSI
-  SAC



Scale: 1:15,000

Date: 2nd February 2012

0 750 1,500 Meters

Reproduced by permission of Ordnance Survey on behalf of HMSO.  
© Crown copyright and database right 2008. All rights reserved.  
Ordnance Survey License number AL 100040574.